

## Twitter Thread by [GemsOfINDOLOGY](#)



**[GemsOfINDOLOGY](#)**

[@GemsOfINDOLOGY](#)



**Ancient Indian metropolis predating #Harappan found submerged in Bay of Cambay 27 km off shore. Most of the artefacts found predates ice age as per Graham Cock. The lost city is 5x3 miles**

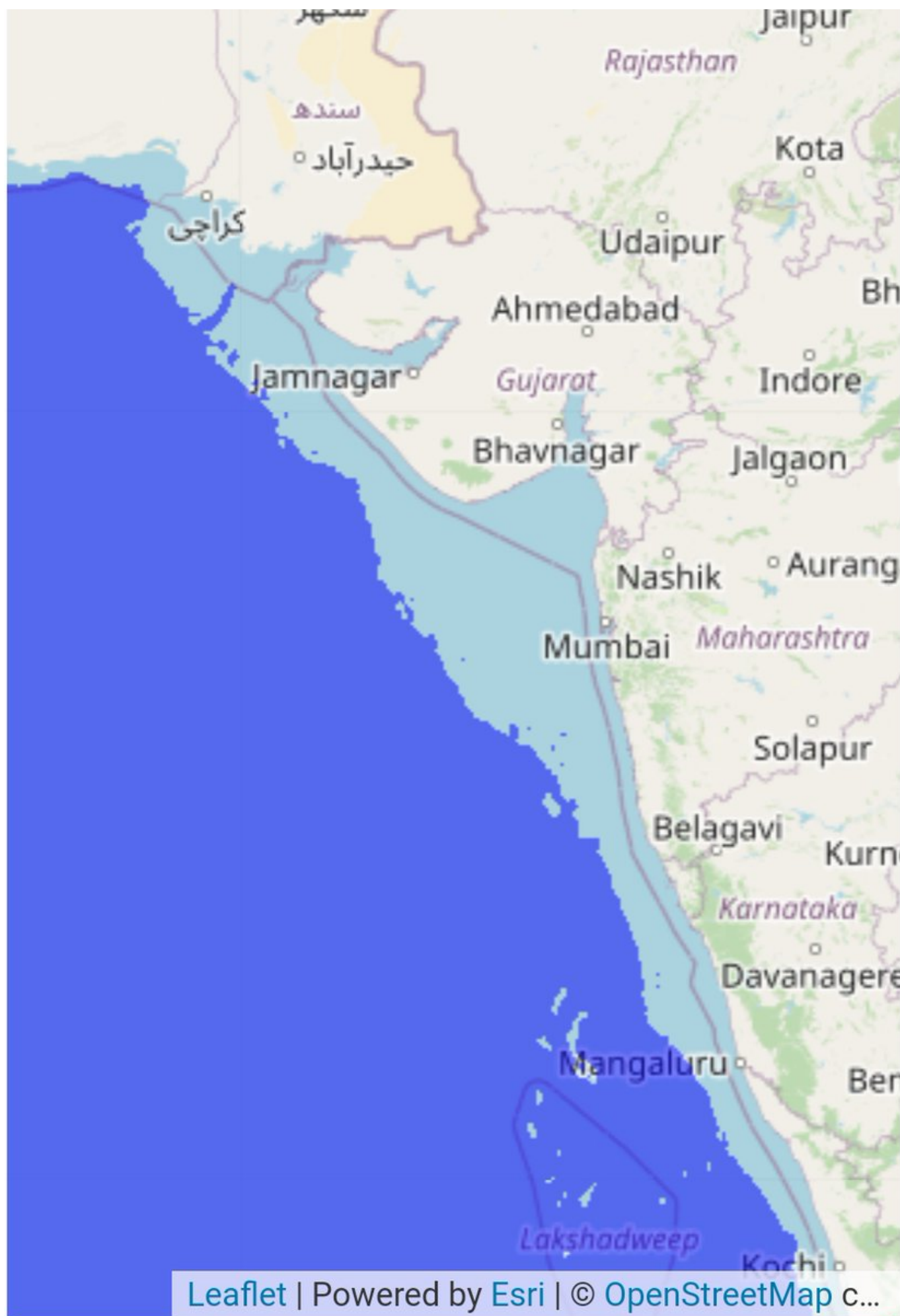
**#Archaeology**

**#1**



During ice age, the water levels were 140 meters lower and shorelines were deeper. The flood story seems to be true with this new discovery. During of sea shore, may be the prime reason for ice age people to move northwards. #Archaeology





The other reason supporting the theory was rise in temperature by 8 degrees as Northern part of India became warmer. Surprisingly, house mouse migration to rest of the world 12kybp also substantiates this theory. #Archaeology

#3 <https://t.co/MWfVrl8cgQ>

House mouse 'Mus musculus' \u092e\u0942\u0937\u0915, \u092e\u0942\u0938\u093e, Mouse \U0001f400 found worldwide originated from India, the genetic studies proves so.

1 of 3 categories left India as early as 7,00,000 years. The 3rd one left India around 15,000 years ago along with human. <https://t.co/HSuY9sA6Zt> [pic.twitter.com/dlw2nIVzNM](https://pic.twitter.com/dlw2nIVzNM)

— GemsOfINDOLOGY (@GemsOfINDOLOGY) [March 10, 2022](#)

Discoveries at Gulf of Cambay had many similarities to the CITADEL, GREAT BATH and grid-iron pattern habitation sites grannery, etc. of the #Harappan civilization.

Dwarka could be missing link between harappan and it's its mother creators.

#4

Sonar image of a Bathing Facility similar to Harappan 41x25 meters

#5




SIDE SCAN IMAGE OF RUINS – A BATHING FACILITY FOR THE ANCIENTS ? (Size 41m X 25m)

Basement of a major structure on a high ground 200mx45m

#6





## ACROPOLIS

This image is that of a major 200 m x 45 m structure located on an elevated ground. These resemble a platform and other structures found in the Acropolis / Citadel of the Harappan times.

The basement of a major structure on a high ground (200m X 45m)

A Granary with dimensions 190mx85m was found during sonography

#7




## DILAPIDATED GRANARY

The huge structure and its small houses and temples like feature are visible on the seabed. On sampling the structure was found to be made up of hard compact clay. This could be dilapidated granary.

A basement of a dilapidated Granary 190m X 85m

Buried settlement of 74 x 48m structure. Here also man made foundations like column can be clearly seen emerging from below the seabed and occur as standout features. Foundations have been dug up to 3-4 m deep in the soil.

#8




## BURIED SETTLEMENT

Here a buried structure with very regular square, rectangular and aquatic shapes are picked up in the imagery. This occur over a length of 74m x 48m and which obviously man made.

Long walls submerged in deep waters

#9






A long wall between buoys A12 and S12, DWK.

This piece of potshred is dated oldest than any fired object in the world

#10



Pottery Piece

A paleo channel to the North was also found active during 19500 ybp to 3000 ybp.

#11

Artefacts found during dredging

#Archaeology

#12

SOME OF THE OBJECTS COLLECTED AT THE SITE



Artefacts found during dredging

#Archaeology

#13





Computer generated visuals from Sonar scan

#14





A youtube video coverage is here for eloquent users  
Impatient ones can ff at 41 minutes mark.  
<https://t.co/ZYAZFROaWH>

You can also contribute to preserve and explore these heritage by requesting [@MinOfCultureGol](#) [@nsitharaman](#) [@narendramodi](#) to increase fund allocation for ASI activities.

Please RT this tweet

#16

Src

<https://t.co/hx6cNwFuoi>

<https://t.co/3OTnA3wZUY>

<https://t.co/hx6cNwFuoi>

<https://t.co/HPsvEvlbRQ>

<https://t.co/k6CWdrBAfF>

Graham cock in pic

#17



You can read the unrolled version of this thread here: <https://t.co/rwYtuCnyZG>

#18